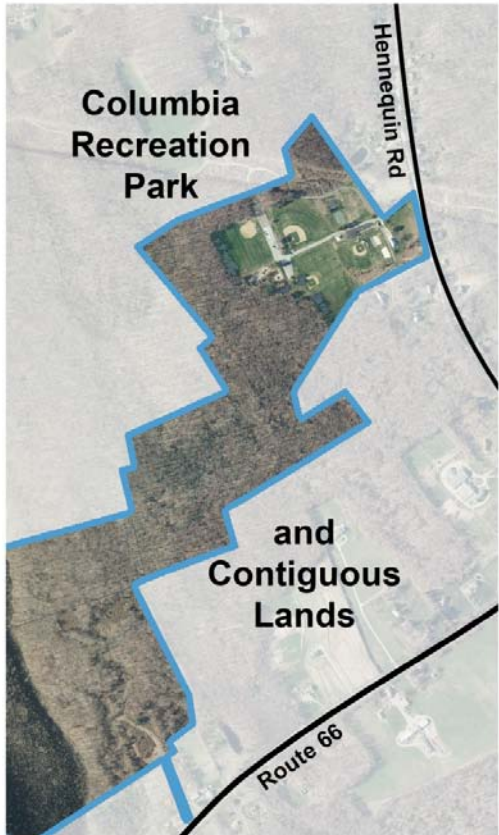


Planning for Columbia's Rec Park

YOUR INPUT IS NEEDED





Columbia Recreation Park
and Contiguous Lands

Hennequin Rd

Route 66

Thursday, Sept. 22nd
7:00 pm
Yeomans Hall



Master Plan for Columbia's Recreation Park and Contiguous Lands

We want to hear your thoughts and ideas for Columbia's recreational needs. This community input session will be led by Weston & Sampson, the firm selected to develop the master plan.

The master plan will start with the existing recreational facilities and programs, then, based on public input, will integrate changes to meet community needs. The plan will prioritize the needs and desires for facilities and services, and develop implementation phases to best use these town-owned lands today, and for future generations.

The town is very fortunate to own so much contiguous land between Lake Road, Hennequin Road and Route 66; wetlands and topography limit the total area for existing and future active recreation to approximately 60 acres, plus many opportunities for trails.

If you cannot attend, please share your thoughts by email to townadministrator@columbiact.org